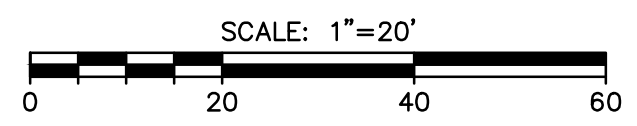
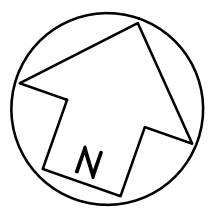


WASTE RECEPTACLE  
SITE INFORMATION SIGN  
ACCESS GATE WITH SIGN  
STRIPING

UTILITY CABINET & BOLLARDS  
POWER POLE  
EDGE OF PAVEMENT  
LANE STRIPING  
SHOULDER STRIPING  
METAL BEAM GUARDRAIL

METAL BEAM GUARDRAIL  
CHAINLINK FENCE  
WOOD FRAME FENCE WITH STAINLESS MESH  
ADA PARKING SIGNAGE  
BENCH AT LANDING (TYP)  
PROPERTY LINE

EXISTING RETAINING WALL  
LANDING (TYP)



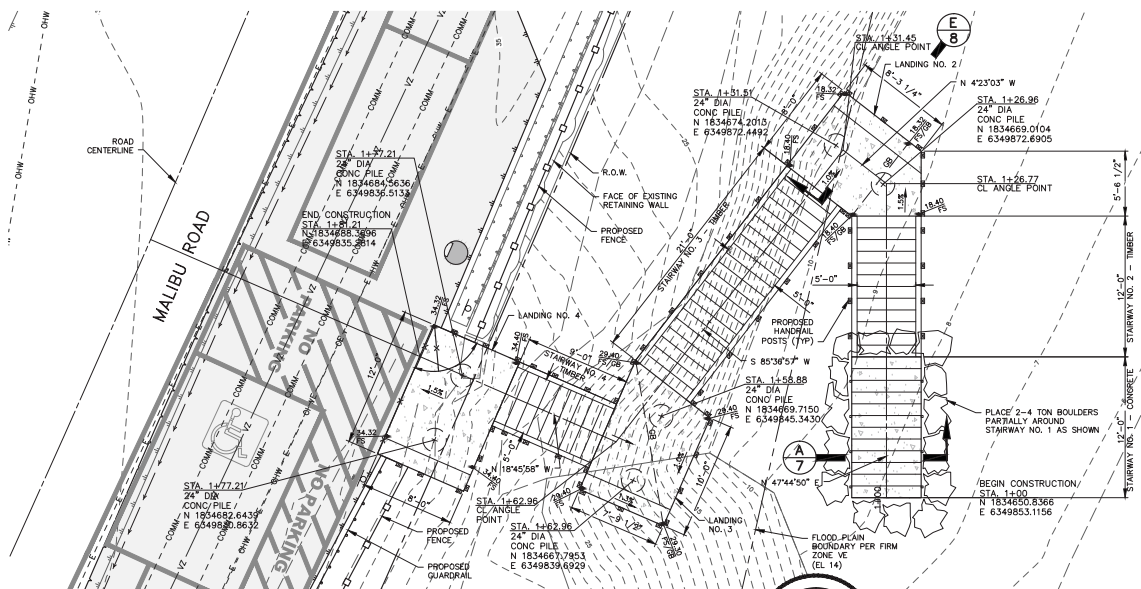
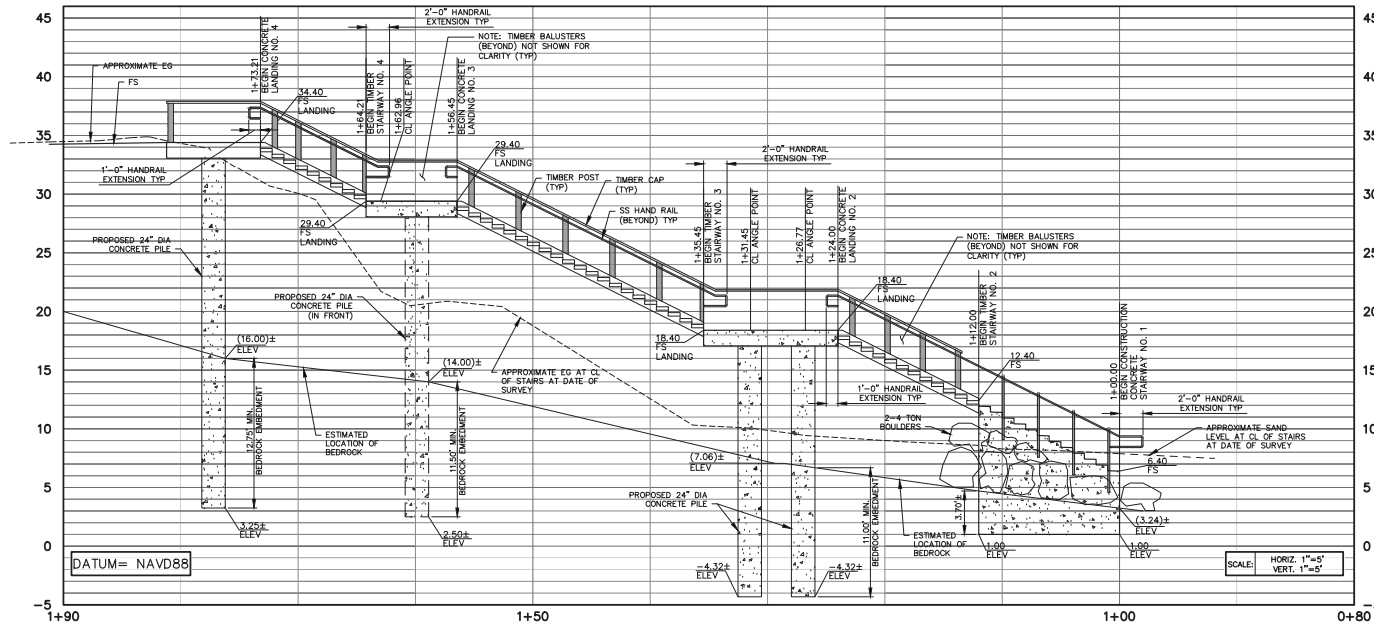
**DRAFT**

**PROPOSED SITE PLAN EXHIBIT  
MALIBU ROAD BEACH ACCESS STAIRWAY  
MOUNTAINS RECREATION & CONSERVATION AUTHORITY  
APRIL 9, 2015**



W:\2064020214\20214\acad\Exhibits\PRO-Site.dwg

# MRCA Attachment 5/6/2015 Agenda Item VI(e)



**APPLICANT:**  
 MOUNTAINS RECREATION AND CONSERVATION AUTHORITY  
 LOS ANGELES RIVER CENTER AND GARDENS  
 570 WEST AVENUE 26, SUITE 100  
 LOS ANGELES, CA 90066  
 CONTACT: CARA MEYER, (323) 221-9944 X117  
  
**SITE INFORMATION:**  
 2403B MALIBU ROAD, APN 4458-009-900

NO.	DATE	REVISIONS	APPD.

DESIGN: PM/BTF CHECKED: BEF/CPS  
 BEN J. FISCHETTI DATE: \_\_\_\_\_  
 PROJECT ENGINEER  
 R.C.E. 69,360



MOUNTAINS RECREATION & CONSERVATION AUTHORITY  
 REVIEWED BY: \_\_\_\_\_ DATE: \_\_\_\_\_  
 SIGNATURE \_\_\_\_\_ DATE \_\_\_\_\_

**MALIBU ROAD BEACH ACCESS STAIRWAY PLAN AND FINISHED SURFACE PROFILE**  
 MALIBU, CALIFORNIA

STANTEC PROJECT NO. 2064020214  
 SHEET 6 OF 10  
 PLAN DATE APRIL 14, 2015

PLOT DATE: 5/15/2015 9:10:09 AM PLOT BY: Virginia Lyons PLOT SCALE: 1:12.58

D:\Projects\2064020214\2015\14\sheet\plan\2064020214\2015\14\sheet\plan\2064020214.dwg