

CLERK'S MAP FILING STATEMENT

FILED IN THE OFFICE OF THE CLERK OF THE BOARD OF THE MOUNTAINS RECREATION AND CONSERVATION AUTHORITY, COUNTY OF LOS ANGELES, STATE OF CALIFORNIA, THIS _____ DAY OF _____ 2012.

CLERK OF THE BOARD

CLERK'S MAP CERTIFICATE

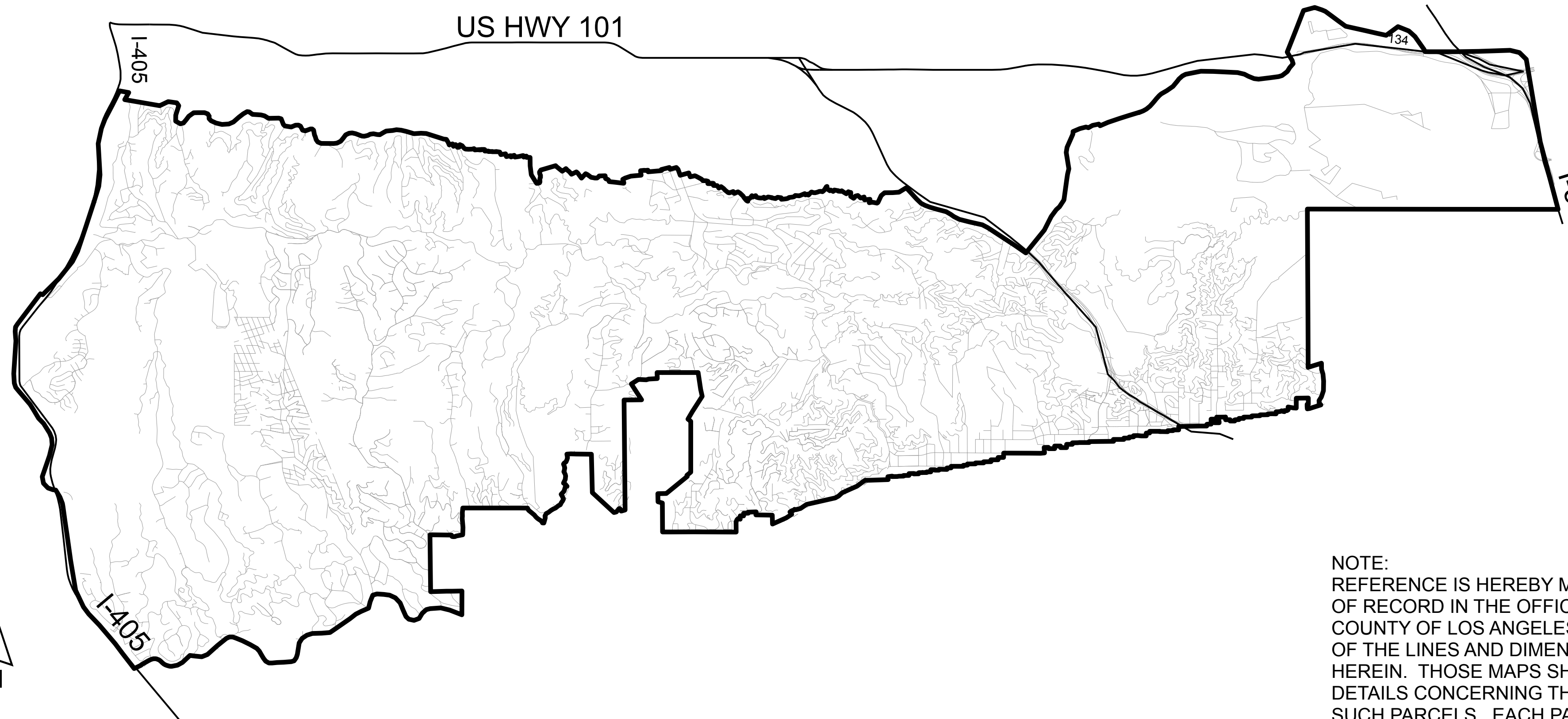
I DO HEREBY CERTIFY THAT THE WITHIN MAP SHOWING THE PROPOSED BOUNDARIES OF COMMUNITY FACILITIES DISTRICT NO. 1, MOUNTAINS RECREATION AND CONSERVATION AUTHORITY, COUNTY OF LOS ANGELES, STATE OF CALIFORNIA, WAS APPROVED BY THE BOARD OF DIRECTORS OF THE MOUNTAINS RECREATION AND CONSERVATION AUTHORITY AT A MEETING THEREOF, HELD ON THE _____ DAY OF _____, 2012, BY ITS RESOLUTION NO. _____.

CLERK OF THE BOARD

RECORDER'S CERTIFICATE




FILED THIS _____ DAY OF _____, 2012 AT THE HOUR OF _____ O'CLOCK ____ M. IN BOOK _____ OF MAPS OF ASSESSMENT AND COMMUNITY FACILITIES DISTRICTS AT PAGE _____, IN THE OFFICE OF THE COUNTY RECORDER IN THE COUNTY OF LOS ANGELES, STATE OF CALIFORNIA.

COUNTY RECORDER, COUNTY OF LOS ANGELES



NOTE:
REFERENCE IS HEREBY MADE TO THE MAPS AND DEEDS OF RECORD IN THE OFFICE OF THE ASSESSOR OF THE COUNTY OF LOS ANGELES FOR A DETAILED DESCRIPTION OF THE LINES AND DIMENSIONS OF ANY PARCELS SHOWN HEREIN. THOSE MAPS SHALL GOVERN FOR ALL DETAILS CONCERNING THE LINES AND DIMENSIONS OF SUCH PARCELS. EACH PARCEL IS IDENTIFIED IN SAID MAPS BY ITS DISTINCTIVE ASSESSOR'S PARCEL NUMBER.

Legend

-  Community Facilities District No. 1 Boundary
-  Major Roads
-  Streets

SCI Consulting Group
4745 Mangels Blvd
Fairfield, CA 94534
(707) 430-4300

**PROPOSED BOUNDARIES OF
COMMUNITY FACILITIES DISTRICT NO. 1 OF THE
MOUNTAINS RECREATION AND CONSERVATION AUTHORITY,
CITY OF LOS ANGELES, COUNTY OF LOS ANGELES, STATE OF CALIFORNIA
Sheet 1 of 1 (Open Space Protection and Fire Prevention)**