Google Maps

Address **3415 Cross Creek Rd**
Malibu, CA 90265

Notes MRCA
July 12, 2007
Item V(r)
Attachment - Bridgeman

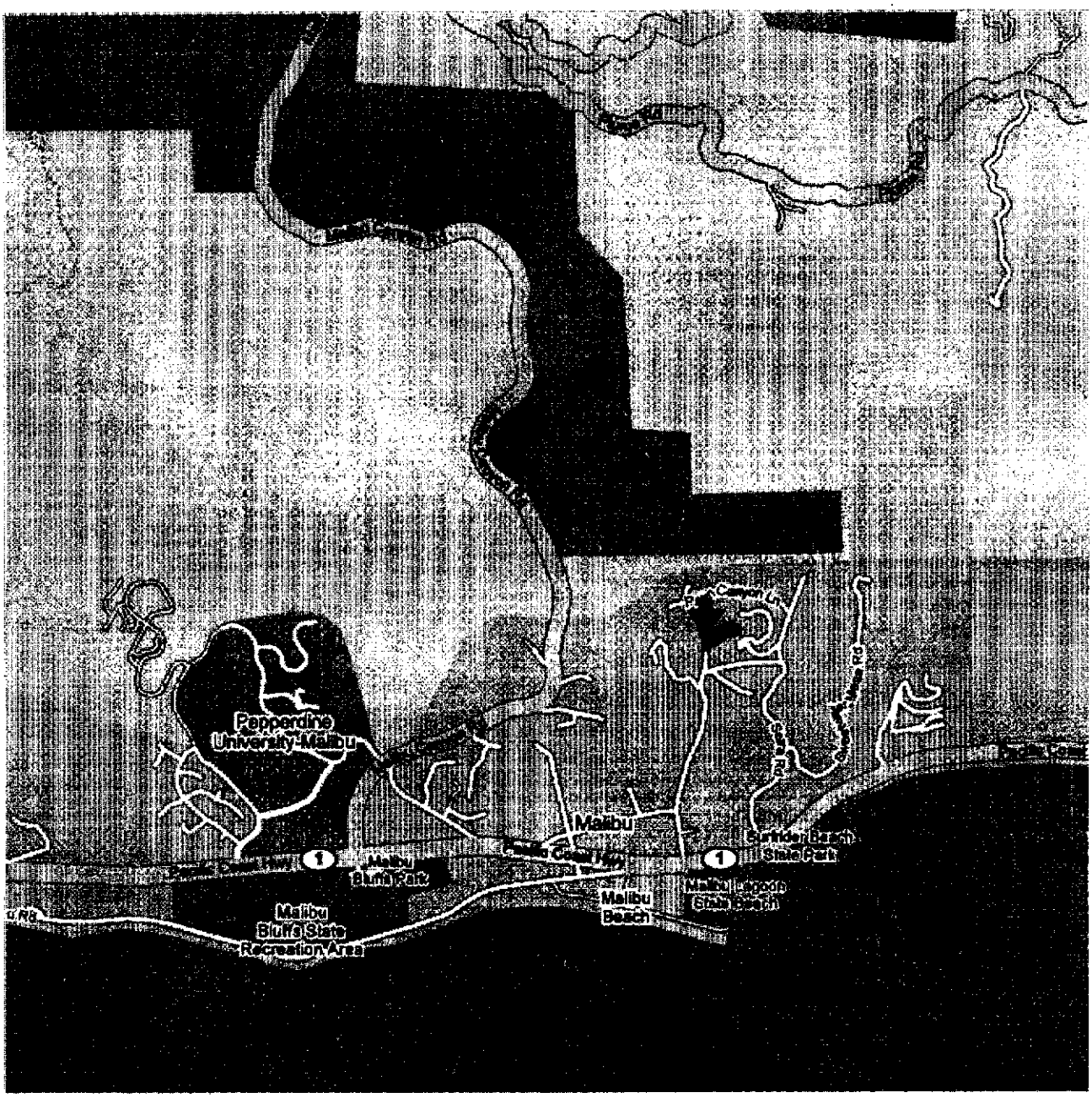

MRCA
July 12, 2007
Agenda Item V(r)
Attachment

Open Space Easement for Bridgeman (5-84-694) Inst. # 87-895219

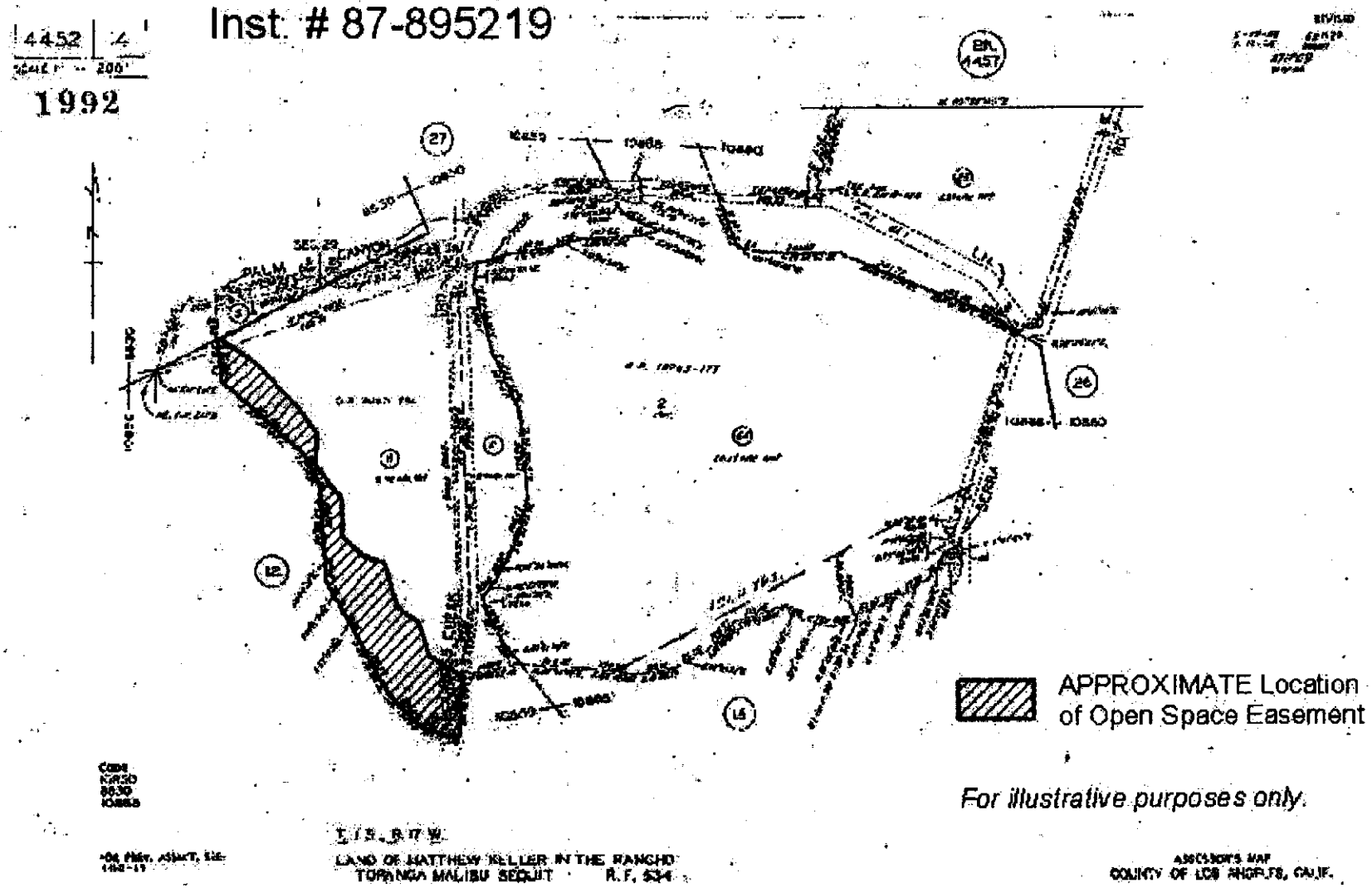

Google Maps

Address **5812 Ramirez Canyon Rd**
Malibu, CA 90265

Notes MRCA
July 12, 2007
Item V(r)
Attachment - Ryley

MRCA
July 12, 2007
Agenda Item V(r)
Attachment

1995

LOT 10

LOT 9

OPEN SPACE
EASEMENT AREA
Ryley 5-86-012

LAND OF MATTHEW KELLER
IN THE RANCHO TOPANGA MALIBU SEQUIT

COUNTY OF LOS ANGELES, CALIF.

Google Maps

Address **Bonsall Dr**
Malibu, CA 90265

Notes MRCA
July 12, 2007
Item V(r)
Attachment - Schifman



MRCA
July 12, 2007
Agenda Item V(r)
Attachment

Los Angeles, CA, 2006-2007 - 4467-024-010 (Alt: 4467-024-010), 5731 BONSALL DR, MALIBU CA 90265-3816, Sheet: 1 of 1

4467	24
SCALE 1" = 200'	

1992

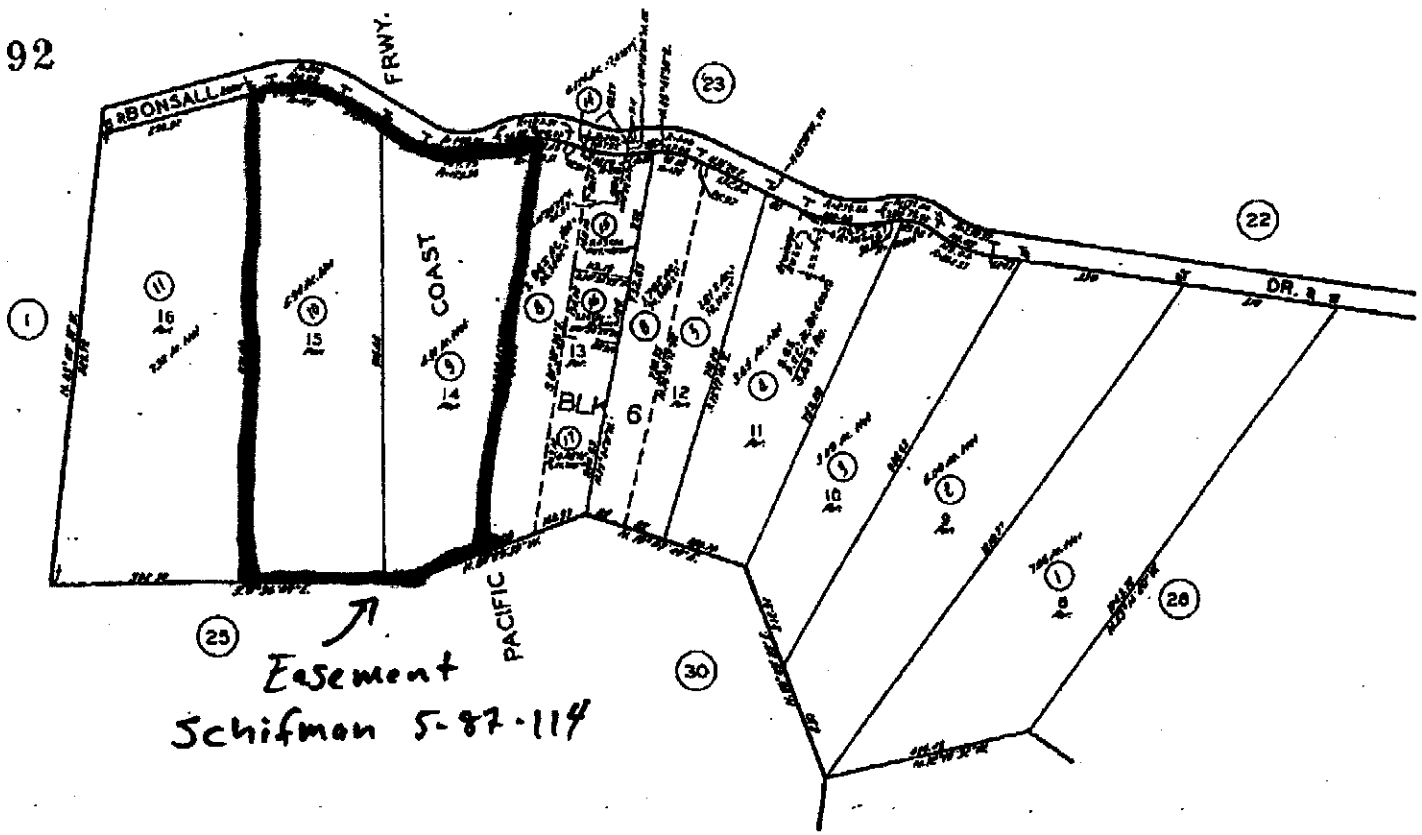

CODE
10853

RECORD OF SURVEY
R. S. 56 - 14 - 17

FOR PREV. ASSM'T. SEE:
4467-24

ASSESSOR'S MAP
COUNTY OF LOS ANGELES, CALIF.

Google Maps

Address **6012 Galahad Rd**
Malibu, CA 90265

Notes MRCA
July 12, 2007
Item V(r)
Attachment - Whitman



MRCA
July 12, 2007
Agenda Item V(r)
Attachment
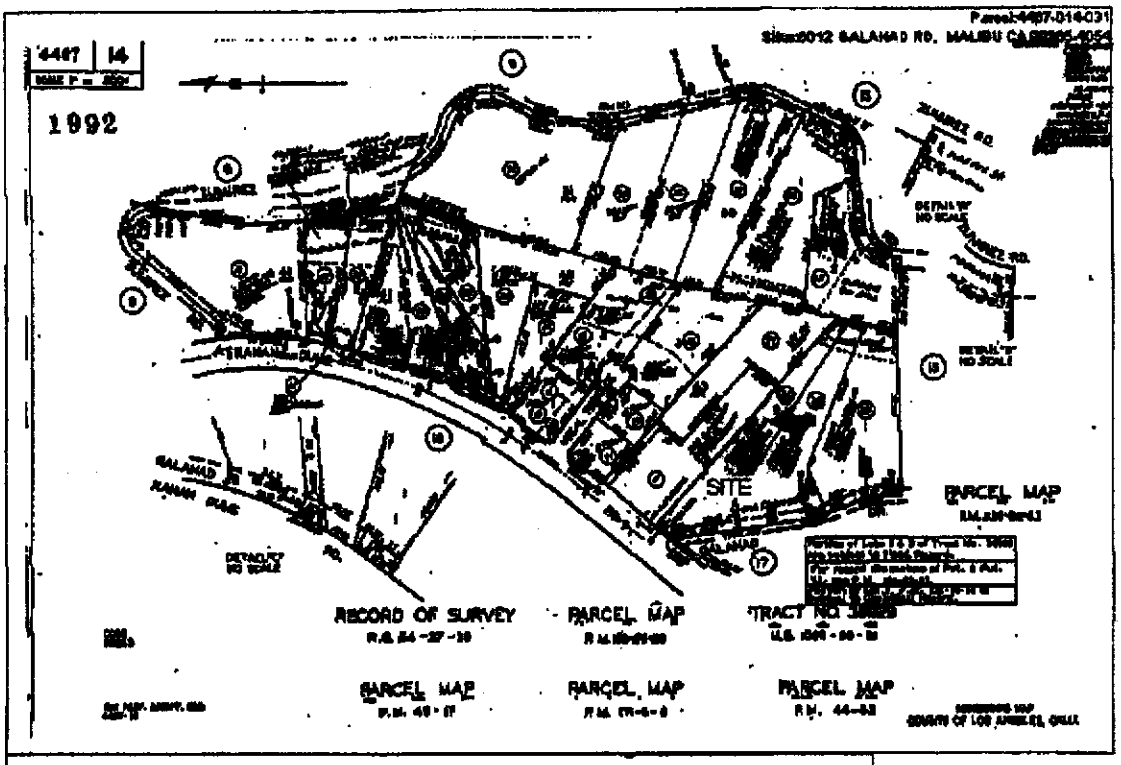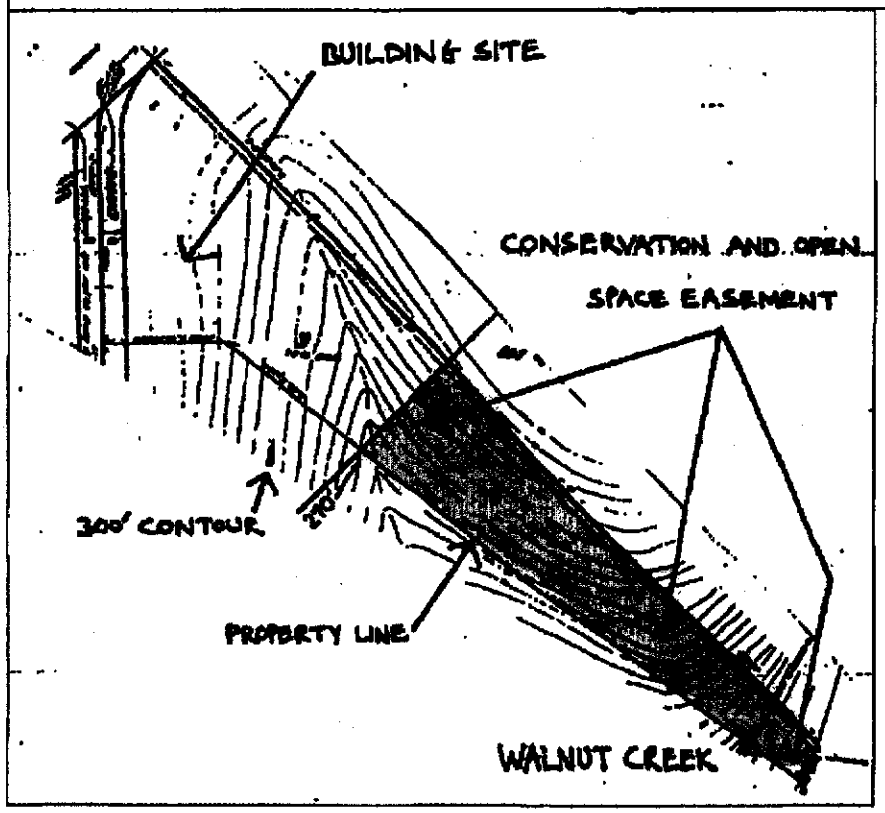
5-87-857 Whitham